

# FARM MAP<sup>25</sup>

Draw a farm site map on the blank grid “Farm Site Map” and indicate: buildings and structures, access routes (roads, lanes), barriers (fences, gates), locations of livestock, hazardous substances, electrical shutoff locations, etc. Use the example on the next page as a guide. Contact Ontario Pork at [emergplans@ontariopork.on.ca](mailto:emergplans@ontariopork.on.ca) or by calling 1-877-668-7675 for assistance in completing site maps.

## Important considerations when developing your map:

- Select a suitable scale
- Use the symbols in the legend at the bottom of the page and others as required
- Indicate the ‘North arrow’
- Number all buildings and ensure those numbers match signs mounted on the physical structure
- See sample map for ideas

## On your map include:




- The outline of all buildings with the name and number on each one, showing all of the following:

 Pedestrian Door	 Windows	 Sprinkler System	 Wind Turbine
 Sliding Door	 Fans	 Solar Panels	
 Overhead Door	 Floor Drains	 Biogas Plant	







- The location of access routes and barriers:

 Fences	 Gates
--	---

- The locations of all hazardous substances or those that can cause pollution:

 Compressed Gas (eg., oxygen, acetylene, propane, air tanks, anhydrous ammonia)	 Poisonous Materials	Septic System (Label on map)
 Flammable Liquids	 Corrosive Materials	Manure System (Label on map)
 Oxidizing Materials	 Fertilizer	
	 Pesticide	

- The location of all fire protection considerations:

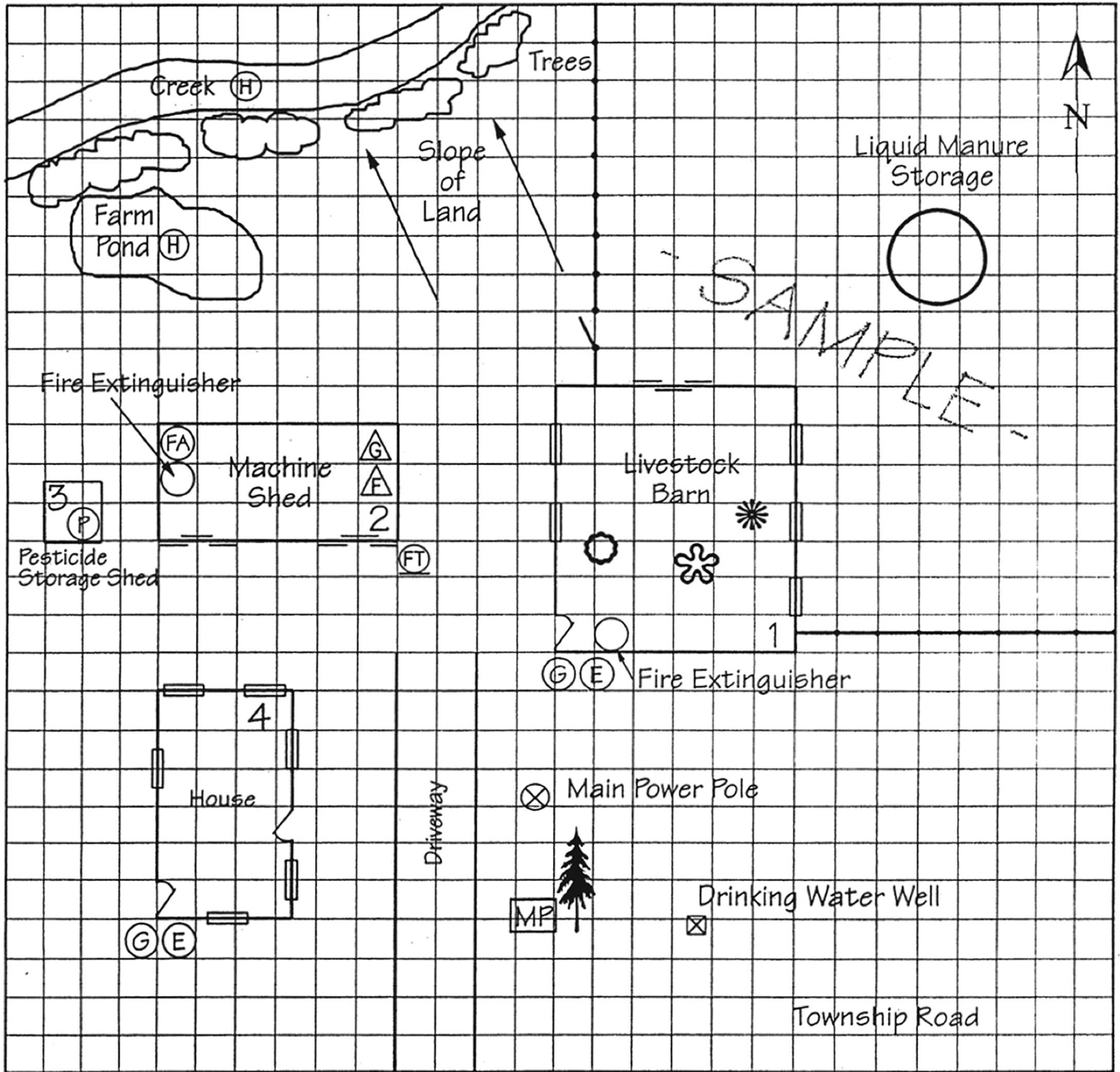
 Water Source For Fire Fighting or Fire Hydrant	 Main Electrical Shutoff	 First Aid
 Main Gas Shutoff	 Above Ground Fuel Tank	 Fire Extinguisher
	 Below Ground Fuel Tank	

- The location of a meeting place that is communicated to family members and employees:

 Meeting Place
---

25. This section has been adapted from Rural Emergency Plan 2008, <http://www.ruralemergencyplan.com/index.htm>.

# SAMPLE FARM SITE MAP































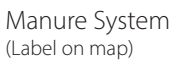


Approximate Scale: ¼ in. = 10 ft.

# FARM SITE MAP

Physical address or legal land description: \_\_\_\_\_

911 Code/Number: \_\_\_\_\_



- |  |   |   |   |
|--|---|---|---|
|  North            |  Solar Panels        |  Poisonous Materials           |  Above Ground Fuel Tank          |
|  Pedestrian Door  |  Biogas Plant        |  Corrosive Materials           |  Below Ground Fuel Tank          |
|  Sliding Door     |  Wind Turbine        |  Fertilizer                    |  First Aid                       |
|  Overhead Door    |  Fences              |  Pesticide                     |  Fire Extinguisher               |
|  Windows          |  Gates               |  Water Source For Fire Hydrant |  Meeting Place                   |
|  Fans             |  Compressed Gas      |  Main Gas Shutoff              |  Septic System<br>(Label on map) |
|  Floor Drains     |  Flammable Liquids   |  Main Electrical Shutoff       |  Manure System<br>(Label on map) |
|  Sprinkler System |  Oxidizing Materials |   |   |

